

Mission briefing chart



Mission 10

GENERAL INFORMATION

CALLSIGN		COLT 1	MISSION NUMBER				03KEK_MFA18	
WEATHER		View weather chart						
AIRFIELD		A/B	TWR	ELEV,m	RWY	TIME		
	DEP	AL	127.500	-	-		11:55	
	ARR	AL	127.500	-	-			
	ALTN	SK	261.000	13	09 / 27		-	
FLIGHT		PILOT	LOADOUT				Task	FULE
	Leader	COLT 1.1	View loading chart				CAP	100%
	WM1	COLT 1.2					CAP	100%
	WM2							
	WM3							
PACKAGE	N/A		A/C		VHF	UHF	D-Link	TASK
	CHEVY 1		AV-8B		-	251	-	SEAD
	UZI 1		SA342		-	251	-	Escort
	UZI 3		AH-1W		-	251	-	Escort
WP	COORDINATE			NAME	ACTION TIME		DIR	ELEV ft
1				TakeOff	TP	11:57	-	500
2	FENCE IN			EntryPoint	TP	12:15	81	20000
3	Begin CAP			CAP1	CAP	12:21	71	20000
4				CAP2	CAP	12:27	48	20000
5				CAP3	CAP	12:30	218	20000
6				CAP4	CAP	12:33	145	20000
7	FENCE OUT			BreekOut	TP	-	-	20000
8	Contact EZ (F10 Carrier Code)			Return	TP	-	-	20000
9	Contact Carrier group							
10	Emergency landing			Approach	TP	-	-	8000
11	Senaki-Kolkhi			RWY	Land	-	-	-
12								
13								
14								
15								
	IN OUT			JOKER	BINGO	TOTAL	PLAYTIME	
FENCE	2, 7		FUEL	4500	4000	17260	Ca. 01:30	

TACTICAL INFORMATION

MISSION NUMBER 03KEK_MFA18

TASK CAP | Ground forces go to Chasavali

Text / Picture

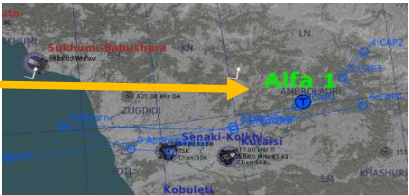
2x Ground group go to Chasavali

DESCRIPTION



They keep the airspace of enemy aircraft free

Helicopter Base Alfa 1

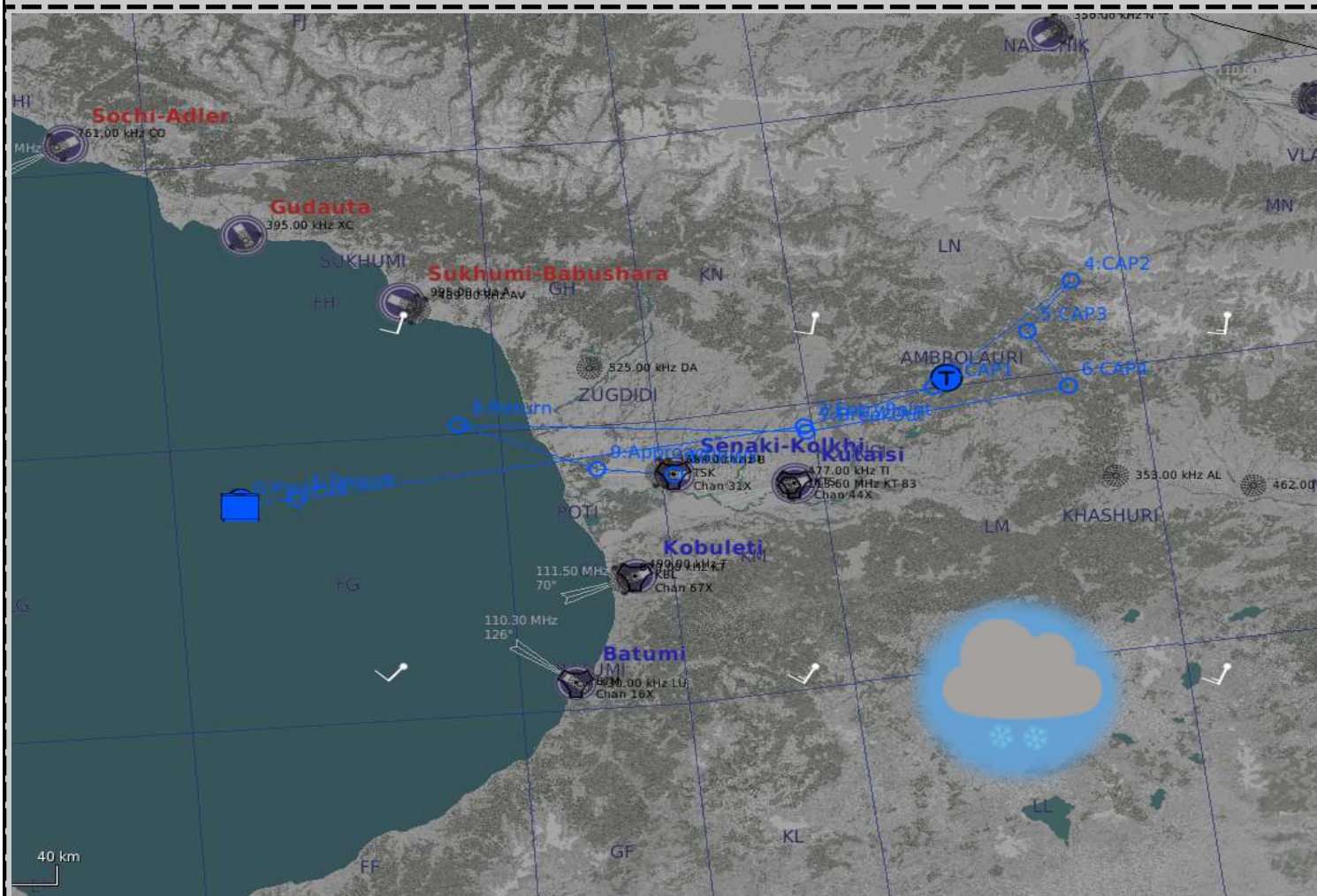


Political general map, we only may under control move! Fight area should only on this yellow Green and area remain orangely Limited! Exception if hostile aeroplanes The limit over-quarrels!

You do not to an area for what fly in you none have entrance by air approval!
This can follow drove have you and quiet complicate The political situation!



















MISSION NUMBER		03KEK_MFA18					
DATUM	2.2.2018	Temp. °C	-3,1	FOG	No	Sand in the air	NO
WEATERTYP		Snow, Cloud					



BASE 2500

NAV WIND Ground 1m/s, 89°
2000(6500) 4m/s, 94°
8000(26300) 2m/s, 71°

Turbolenz 0,1 m/s

	0 kn, 0 km/h
	5 kn, 9 km/h
	10 kn, 19 km/h
	15 kn, 28 km/h
	20 kn, 37 km/h
	25 kn, 46 km/h
	30 kn, 56 km/h
	35 kn, 65 km/h
	40 kn, 74 km/h
	45 kn, 83 km/h
	50 kn, 93 km/h
	55 kn, 102 km/h
	60 kn, 111 km/h
	65 kn, 120 km/h
	100 kn, 185 km/h
	105 kn, 194 km/h

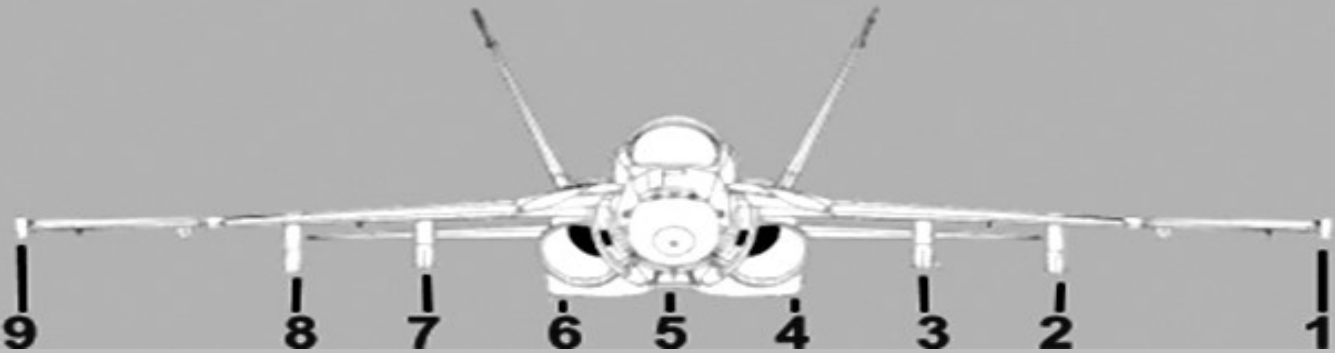
RADIO | TACAN | ILS | INFORMATION







RADIO	COMM 1	COMM 2	CHANNEL	WHAT			
	305.000		1	Group channel			
	251.000		2	On command channel (EZ)			
	127.500		3	Carrier			
	252.000		4	Tanker 1 group 1			
	255.000		5	Tanker 2 group 2			
	165.250		6	ADF 1			
	165.500		7	ADF 2			
	261.000		8	Senaki-Kolkhi (SK)		Emergency landing	
	132.000		9	Senaki-Kolkhi (SK)			
40.600		10	Senaki-Kolkhi (SK)				
TACAN	TACAN	WHAT		RADIO	CALLSIGN	CODE	TYP
	X 31	Senaki-Kolkhi		261.000	-		-
	X 44	Kutaisi		263.000	-		-
	X 16	Batumi		260.000	-		-
	Y 10	Tanker 1 group 1		252	Texaco		KC-130
	Y 12	Tanker 2 group 1		252	Arco		KC-135MPRS
	Y 14	Tanker 3 group 1		252	Shell		KC-130
	Y 22	Tanker 1 group 2		255	Texaco		S-3B
	Y 24	Tanker 2 group 2		255	Arco		S-3B
	Y 26	Tanker 3 group 1		255	Shell		S-3B
ILS	ILS	WHAT		CARRIER			
				TACAN	ICLS	CODE	
				X	CH	1	2
				1	17	ALFA	33
				2	18	ALFA	21
				3	19	ALFA	14
				4	20	ALFA	8
				5	1	ALFA	3
				6	2	BRAVO	2
				7	3	BRAVO	3
				8	4	BRAVO	4
				9	5	BRAVO	5
				10	15	DELTA	0
				11	14	DELTA	10
				12	13	DELTA	20
				13	12	DELTA	100
				14	11	ALFA	BRAVO
				15	10	ALFA	DELTA
				16	6	BRAVO	ALFA

F/A-18C

LOAD INFORMATION

MISSION NUMBER	03KEK_MFA18	
NUMBER	10	
PARK POSITION	-	
FUEL	100%	+ 3x 330
LOAD	YES	



1	AIM-9M		
2	2x AIM-120C		
3	3030		
4	AIM-7MH		
5	330		
6	AIM-7MH		
7	330		
8	2x AIM-120C		
9	AIM-9M		

AIRPORT INFORMATION

NAME	CVN-72 Abraham Lincoln(AL)	MAP	Caucasus
------	----------------------------	-----	----------

TOWER	127.500	-	-
-------	---------	---	---

TACAN	CODE	ADF	-
-------	------	-----	---

RWY	RWY	RWY	RWY
-----	-----	-----	-----

ILS	CODE
-----	------

Park Position

TAKE-OFF

Landing

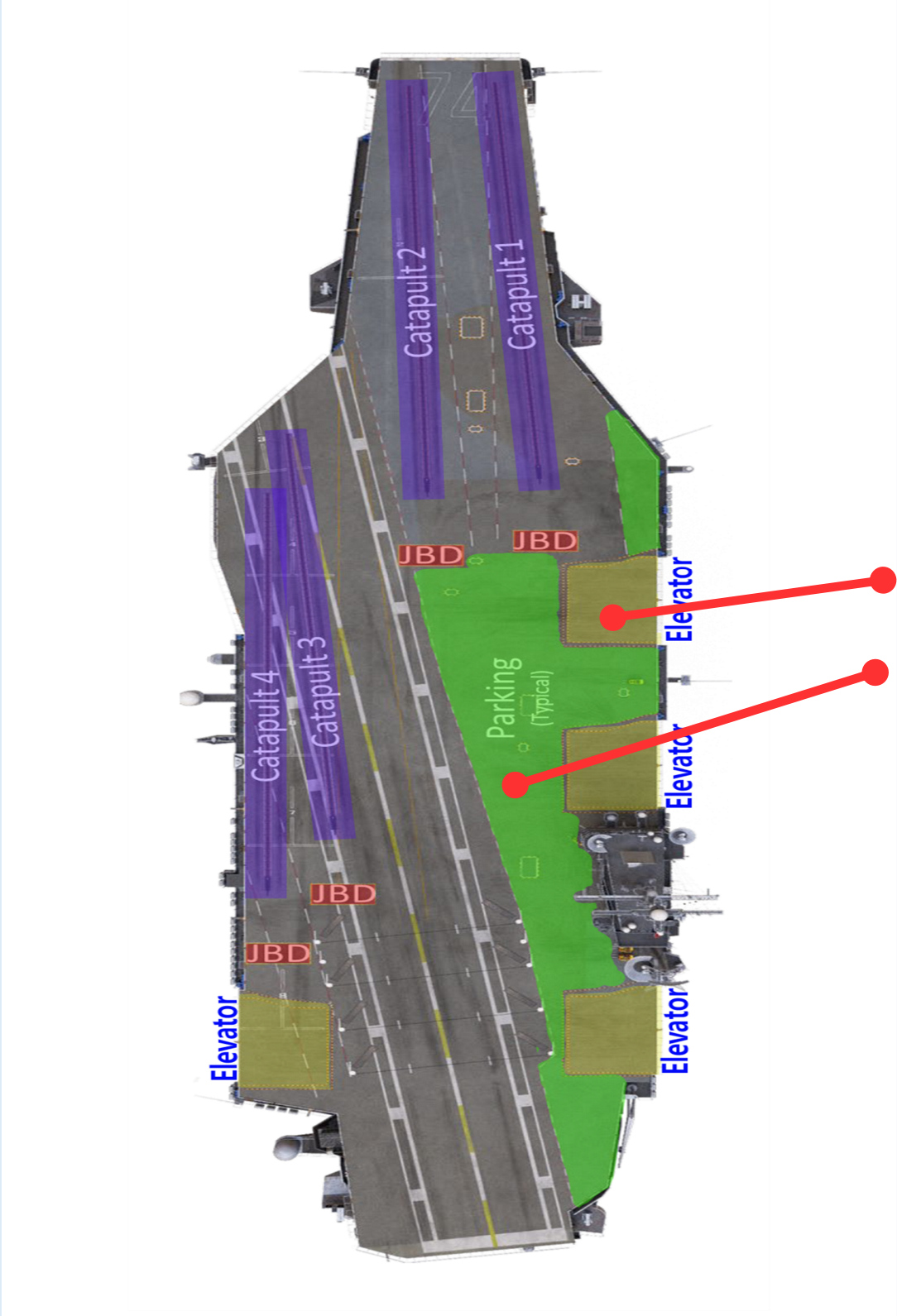
TAXI TO

TAXI FROM

VIA**VIA**

CROSSING

CROSSING



Park Pos

Start Pos

AIRPORT INFORMATION

NAME **Senaki-Kolkhi** MAP **Caucasus**

TOWER 261 132 40,61

TACAN X 31

ADF

RWY

RWY

RWY

RWY

ILS

Park
Position

Rep.Pos

TAXI TO

09

VIA

B

TAXI TO

27

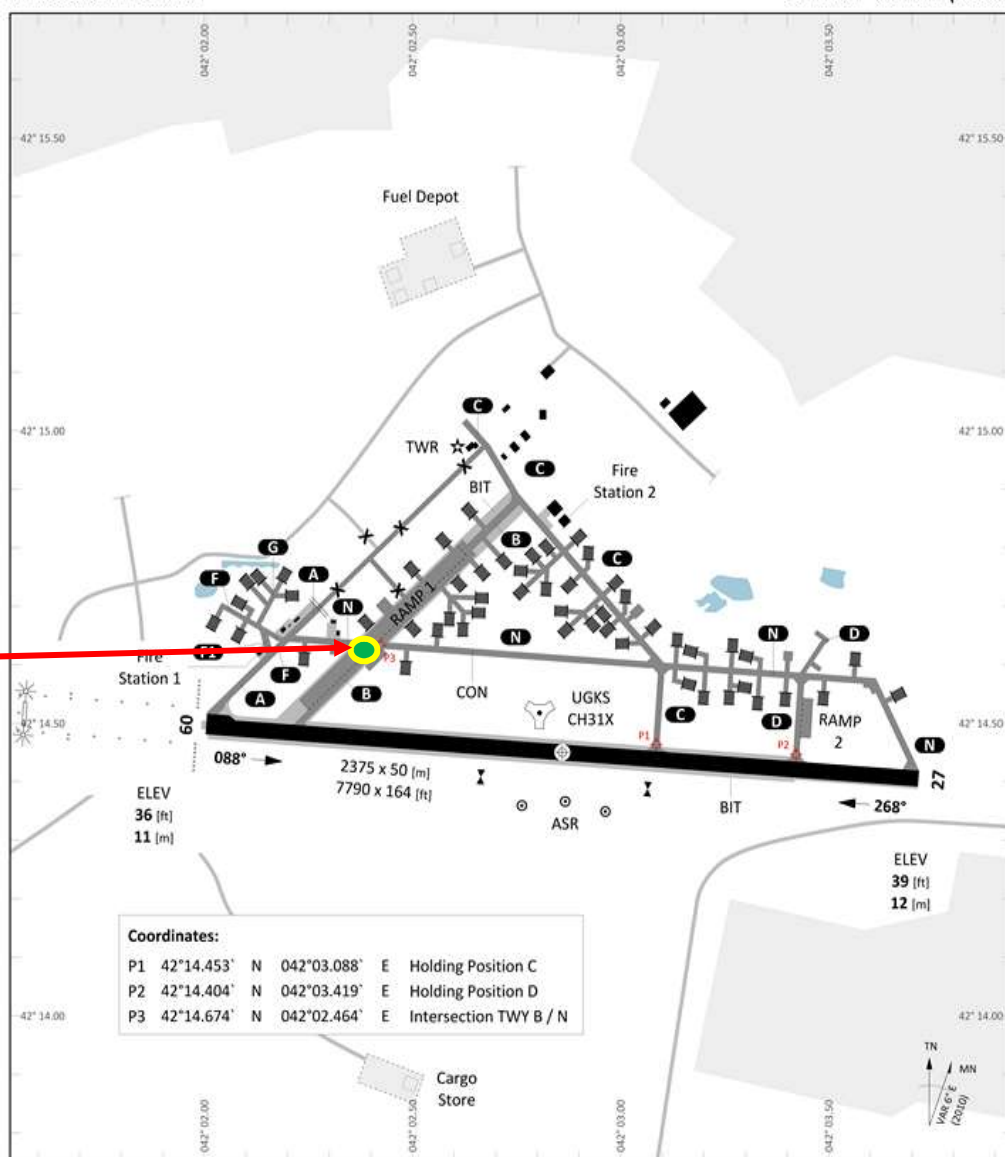
VIA

N

Rep. Pos

TERPS
AERODROME CHART

SENAKI - KOLKHI (UGKS)



Coordinates:

P1 42°14.453' N 042°03.088' E Holding Position C
P2 42°14.404' N 042°03.419' E Holding Position D
P3 42°14.674' N 042°02.464' E Intersection TWY B / N

PAR	RWY	CAT	MINIMA	ARP	ELEV
09	09	A B C D E	236 - 0.8 200 (200-0.8/1.6) GS 3"	42° 14.454' N	43 [ft]
27	27	A B C D E	239 - 0.8 200 (200-0.8/1.6) GS 3"	042° 02.861' E	13 [m]
09	09	A B C D E	386 - 1.2 350 (350-1.2/1.6)		
27	27	A B C D E	389 - 1.2 350 (350-1.2/1.6)		

RWY	TORA	TODA	ASDA	LDA	PSN THR	ALS
09	7790 [ft] 2375 [m]	7790 [ft] 2375 [m]	7790 [ft] 2375 [m]	7790 [ft] 2375 [m]	42°14.573' N 042°02.024' E	(E)
27	7790 [ft] 2375 [m]	7790 [ft] 2375 [m]	7790 [ft] 2375 [m]	7790 [ft] 2375 [m]	42°14.336' N 042°03.695' E	

Tower	Radar	Final - Precision	TACAN	ILS RWY 09
132.000 MHz			31X "TSK"	108.90 MHz

AERODROME CHART

SENAKI - KOLKHI (UGKS)

TAKE-OFF

09/27

Landing

27/09

TAXI FROM

27

VIA

B/A

N

Rep. Pos

TAXI FROM

09

VIA

C/D/N

N

Rep. Pos